
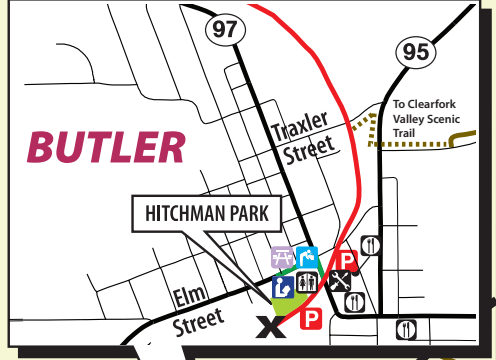
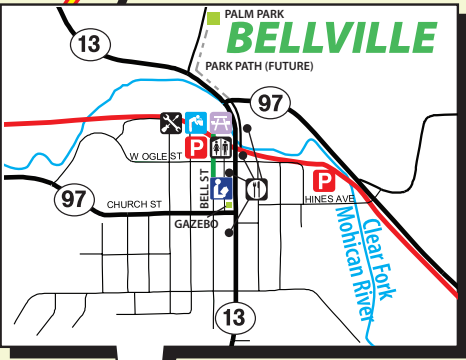
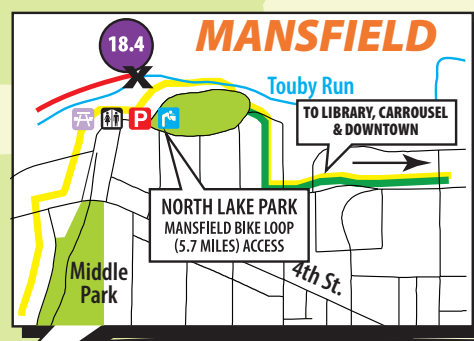
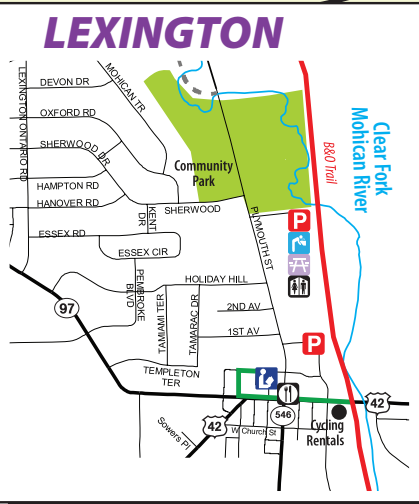
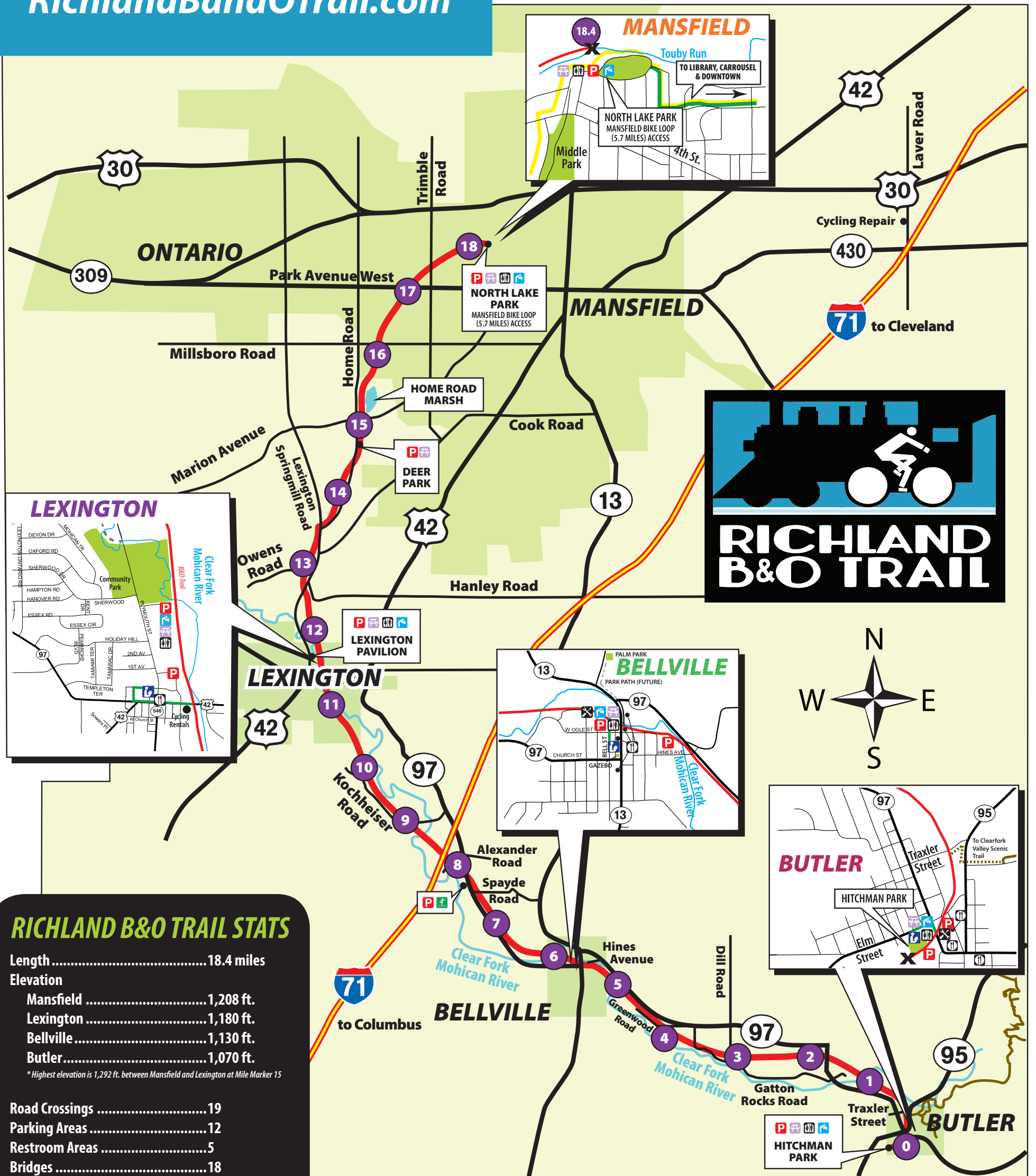


RICHLAND B&O TRAIL

RichlandBandOTrail.com



RICHLAND B&O TRAIL STATS

Length	18.4 miles
Elevation	
Mansfield	1,208 ft.
Lexington	1,180 ft.
Bellville	1,130 ft.
Butler	1,070 ft.
<small>* Highest elevation is 1,292 ft. between Mansfield and Lexington at Mile Marker 15</small>	
Road Crossings	19
Parking Areas	12
Restroom Areas	5
Bridges	18

DISTANCES

Mansfield to Butler	18.4 miles
Mansfield to Lexington	6.8 miles
<u>INTERMEDIATE TRAIL ACCESS</u>	
Millsboro Rd	2.2 miles
Marion Ave	3.3 miles
Deer Park	3.9 miles
Lexington to Bellville	6 miles
<u>INTERMEDIATE TRAIL ACCESS</u>	
SR 97 Parking	3.9 miles
Bellville to Butler	5.6 miles
<u>INTERMEDIATE TRAIL ACCESS</u>	
Hines Rd Parking	0.5 miles

-  Mile Marker
-  Parking
-  Warm-up/Stretching Station
-  Water Fountain
-  Bike FixIt Box
-  Restroom
-  Picnic Area
-  Library
-  Food/Drink
-  Bike Trail
-  Mansfield Bike Loop
-  Library Route
-  Clear Fork Valley Scenic Trail (Hiking only)